



Appendix 3a

15.2 Planning Scheme Amendment C33 and Planning Permit Application 2018-079, 81 Nelson Road, Queenscliff

Zoning Maps

Ordinary Meeting of Council

Wednesday 28 July 2021 at 7:00pm

Via videoconference (Zoom)

**Zoning Maps – Planning Scheme amendment C33 and Planning Permit Application 2018-079
81 Nelson Road, Queenscliff**





QUEENSCLIFFE PLANNING SCHEME - LOCAL PROVISION
AMENDMENT C33quen

Swan Bay
 Port Phillip



LEGEND


-  DDO3 - Design and Development Overlay - Schedule 3
-  Local Government Area



Part of Planning Scheme Map 2DDO

Disclaimer
 This publication may be of assistance to you but the State of Victoria and its employees do not guarantee that the publication is without flaw of any kind or is wholly appropriate for your particular purposes and therefore disclaims all liability for any error, loss or other consequence which may arise from you relying on any information in this publication.

Planning Group
 Print Date: 10/02/2020
 Amendment Version: 3



Environment,
 Land, Water
 and Planning

© The State of Victoria Department of Environment, Land, Water and Planning 2020