

BOROUGH OF QUEENSCLIFFE

MURRAY ROAD SHARED PATH CONCEPTS

CONCEPT OPTION 1

SHARED ZONE - CYCLIST / PEDESTRIAN PRIORITY

LOCATION:

MURRAY ROAD, POINT LONSDALE
QUEENSCLIFF, VIC

CONCEPT ONLY
FOR DISCUSSION PURPOSES

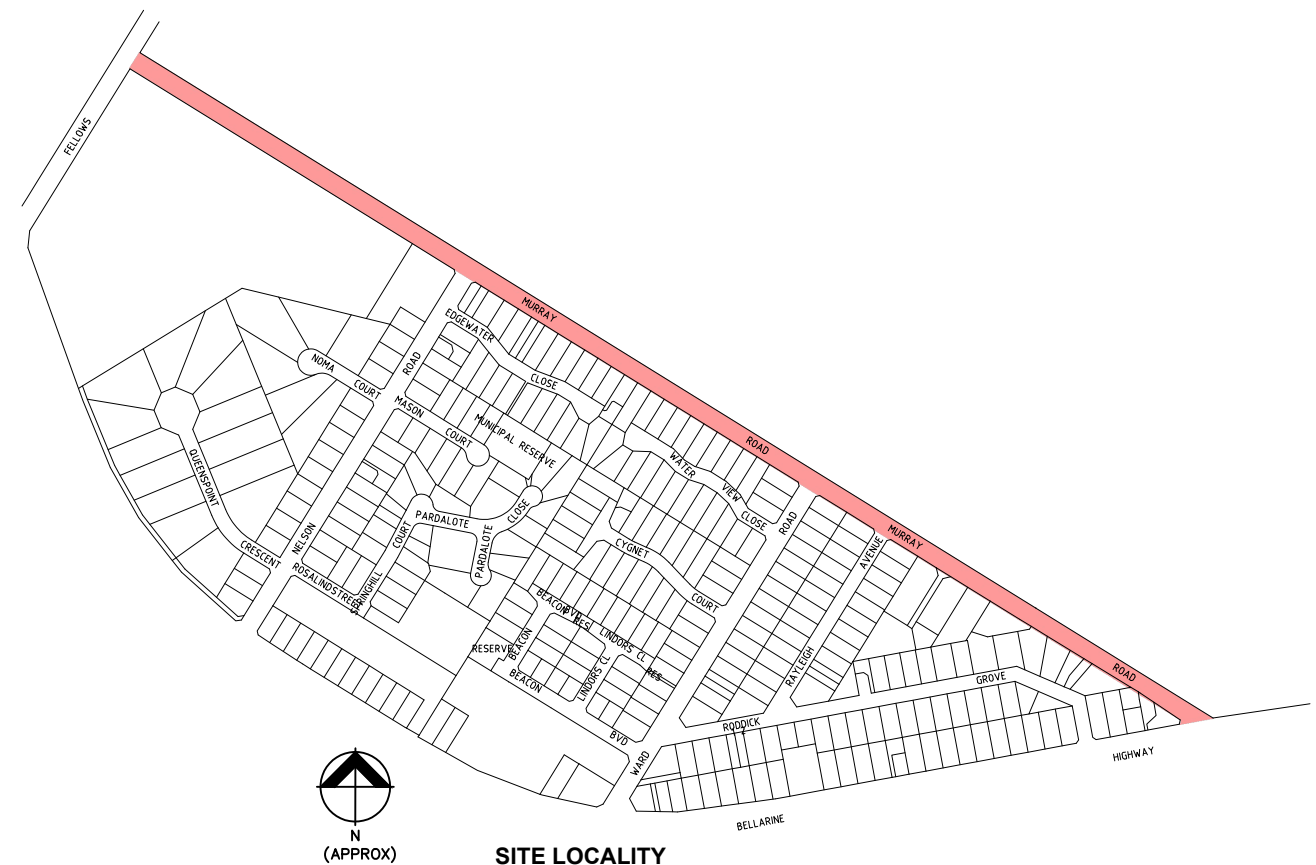
Project No.: 23083.01

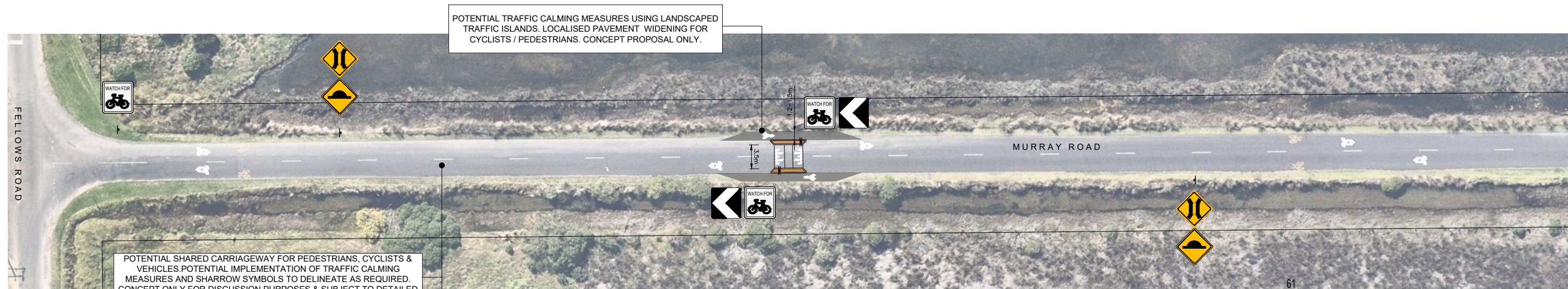
Drawing Number	Sheet Number	Plan Title
23083.01_SD00	0	COVER PLAN & DRAWING INDEX
23083.01_SD01	1	FELLOWS ROAD TO NELSON ROAD
23083.01_SD02	2	NELSON ROAD TO WARD ROAD
23083.01_SD03	3	WARD ROAD TO BELLARINE HIGHWAY



RELEASE DETAILS

REV	DESCRIPTION	DATE	DOCUMENT STATUS	APP.
P2	CONCEPT PROPOSAL ONLY FOR DISCUSSION	14.12.23	CONCEPT ONLY	
P1	CONCEPT PROPOSAL ONLY FOR DISCUSSION	01.12.23	CONCEPT ONLY	





MURRAY ROAD PART PLAN 1 - FELLOWS RD TO NELSON RD
SCALE: 1:300 (A1)



MURRAY ROAD PART PLAN 2 - FELLOWS RD TO NELSON RD
SCALE: 1:300 (A1)

**CONCEPT ONLY
FOR DISCUSSION PURPOSES**

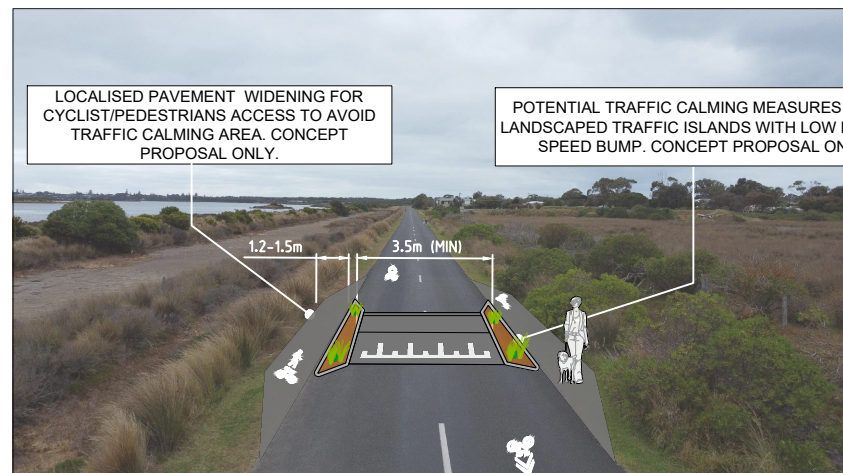
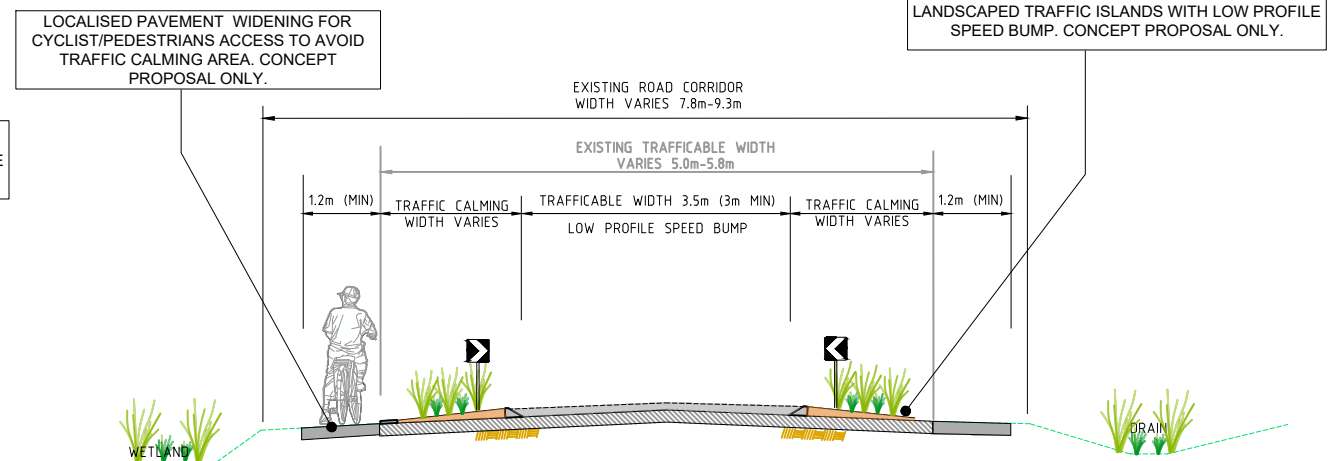


IMAGE 1: MURRAY ROAD FACING EAST
SCALE: NOT TO SCALE



TYPICAL SECTION 1
FELLOWS ROAD TO NELSON ROAD
SCALE: NOT TO SCALE

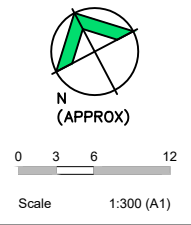


DESIGN PLANS ARE CONCEPTUAL FOR DISCUSSION PURPOSES ONLY. PROPOSALS SHOWN HAVE BEEN NOMINATED BY THE BOROUGH OF QUEENSCLIFFE FOR THE PURPOSE OF PRELIMINARY REVIEWS AND DISCUSSIONS AND ARE SUBJECT TO DETAILED INVESTIGATIONS, APPROVALS AND DESIGNS.

RELEASE DETAILS				
NO.	DESCRIPTION	DATE	DOCUMENT STATUS	APP.
P2	CONCEPT OPTION	14.12.23	CONCEPT ONLY	
P1	CONCEPT OPTION	01.12.23	CONCEPT ONLY	



SWAN HILL, VIC 3585 P. 03 50332189
OCEAN GROVE, VIC 3226 P. 03 52562220 www.heconsult.com.au
DESIGNED JH NOV 23
DRAWN HW NOV 23



BOROUGH OF QUEENSCLIFFE
MURRAY ROAD SHARED PATH CONCEPTS
MURRAY ROAD
QUEENSCLIFF, VICTORIA
CONCEPT OPTION 1
FELLOWS ROAD TO NELSON ROAD

DRAWING NO. 23083.01_SD01
SHEET NO. 01 of 03
REVISION NO. P2
A1
CAD: 23083.01_SD.dwg

© Heil Engineering Consultants P/L
THIS DOCUMENT IS COPYRIGHTED AND MAY ONLY BE USED FOR THE PURPOSE FOR WHICH IT WAS COMMISSIONED. UNAUTHORISED USE PROHIBITED. ALL DIMENSIONS AND LEVELS TO BE CHECKED ON THE PROJECT BEFORE COMMENCING ANY WORKS OR SHOP DRAWINGS. DRAWINGS NOT TO BE SCALED.



MURRAY ROAD PART PLAN 3 - NELSON RD TO WARD RD
SCALE: 1:300 (A1)

POTENTIAL SHARED CARRIAGEWAY FOR PEDESTRIANS, CYCLISTS & VEHICLES. POTENTIAL IMPLEMENTATION OF TRAFFIC CALMING MEASURES AND SHARROW SYMBOLS TO DELINEATE AS REQUIRED. CONCEPT ONLY FOR DISCUSSION PURPOSES & SUBJECT TO DETAILED DESIGNS AND RELATIVE APPROVALS.



MURRAY ROAD PART PLAN 4 - NELSON RD TO WARD RD
SCALE: 1:300 (A1)

CONCEPT ONLY
FOR DISCUSSION PURPOSES

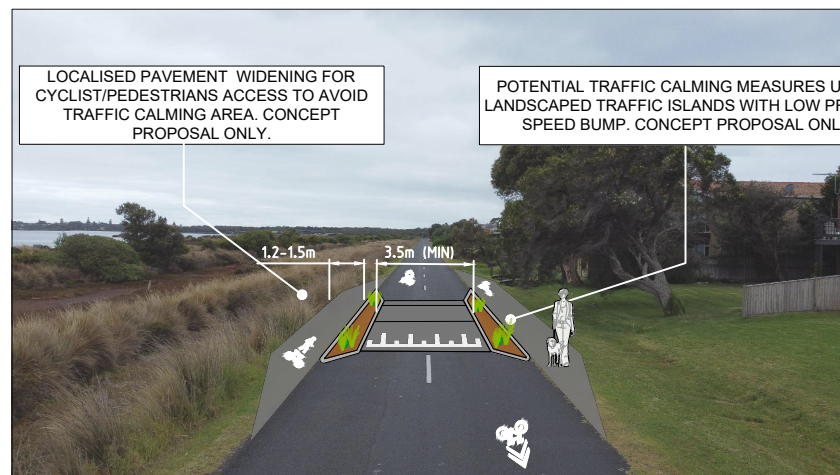
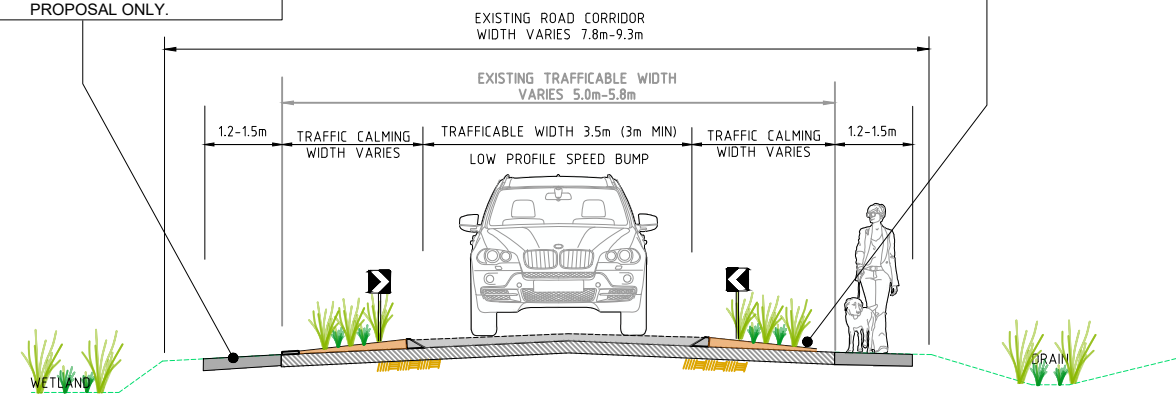


IMAGE 2: MURRAY ROAD FACING EAST
SCALE: NOT TO SCALE

LOCALISED PAVEMENT WIDENING FOR CYCLIST/PEDESTRIANS ACCESS TO AVOID TRAFFIC CALMING AREA. CONCEPT PROPOSAL ONLY.

POTENTIAL TRAFFIC CALMING MEASURES USING LANDSCAPED TRAFFIC ISLANDS WITH LOW PROFILE SPEED BUMP. CONCEPT PROPOSAL ONLY.



TYPICAL SECTION 2
NELSON TO WARD ROAD
SCALE: NOT TO SCALE



DESIGN PLANS ARE CONCEPTUAL FOR DISCUSSION PURPOSES ONLY. PROPOSALS SHOWN HAVE BEEN NOMINATED BY THE BOROUGH OF QUEENSCLIFFE FOR THE PURPOSE OF PRELIMINARY REVIEWS AND DISCUSSIONS AND ARE SUBJECT TO DETAILED INVESTIGATIONS, APPROVALS AND DESIGNS.

RELEASE DETAILS

NO.	DESCRIPTION	DATE	DOCUMENT STATUS	APP.
P2	CONCEPT OPTION	14.12.23	CONCEPT ONLY	
P1	CONCEPT OPTION	01.12.23	CONCEPT ONLY	



DESIGNED: JH NOV 23
DRAWN: HW NOV 23



Scale 1:300 (A1)

BOROUGH OF QUEENSCLIFFE
MURRAY ROAD SHARED PATH CONCEPTS

MURRAY ROAD
QUEENSCLIFF, VICTORIA
CONCEPT OPTION 1
NELSON ROAD TO WARD ROAD

DRAWING NO. 23083.01_SD02
SHEET NO. 02 of 03

REVISION NO. P2
A1
CAD: 23083.01_SD.dwg

© Heil Engineering Consultants P/L
THIS DOCUMENT IS COPYRIGHTED AND MAY ONLY BE USED FOR THE PURPOSE FOR WHICH IT WAS COMMISSIONED. UNAUTHORISED USE PROHIBITED. ALL DIMENSIONS AND LEVELS TO BE CHECKED ON THE PROJECT BEFORE COMMENCING ANY WORKS OR SHOP DRAWINGS. DRAWINGS NOT TO BE SCALED.



MURRAY ROAD PART PLAN 5 - WARD RD TO BELLARINE HWY

SCALE: 1:300 (A1)

POTENTIAL SHARED CARRIAGEWAY FOR PEDESTRIANS, CYCLISTS & VEHICLES. POTENTIAL IMPLEMENTATION OF TRAFFIC CALMING MEASURES AND SHARROW SYMBOLS TO DELINEATE AS REQUIRED. CONCEPT ONLY FOR DISCUSSION PURPOSES & SUBJECT TO DETAILED DESIGNS AND RELATIVE APPROVALS.



MURRAY ROAD PART PLAN 6 - WARD RD TO BELLARINE HWY

SCALE: 1:300 (A1)

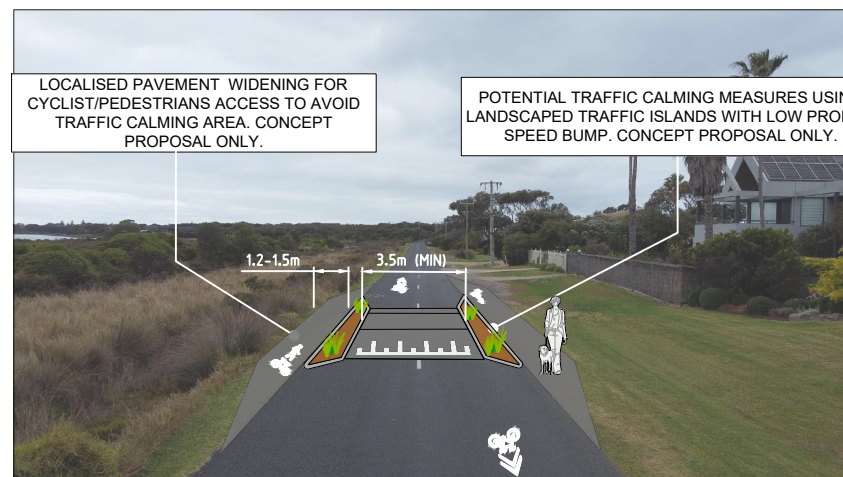
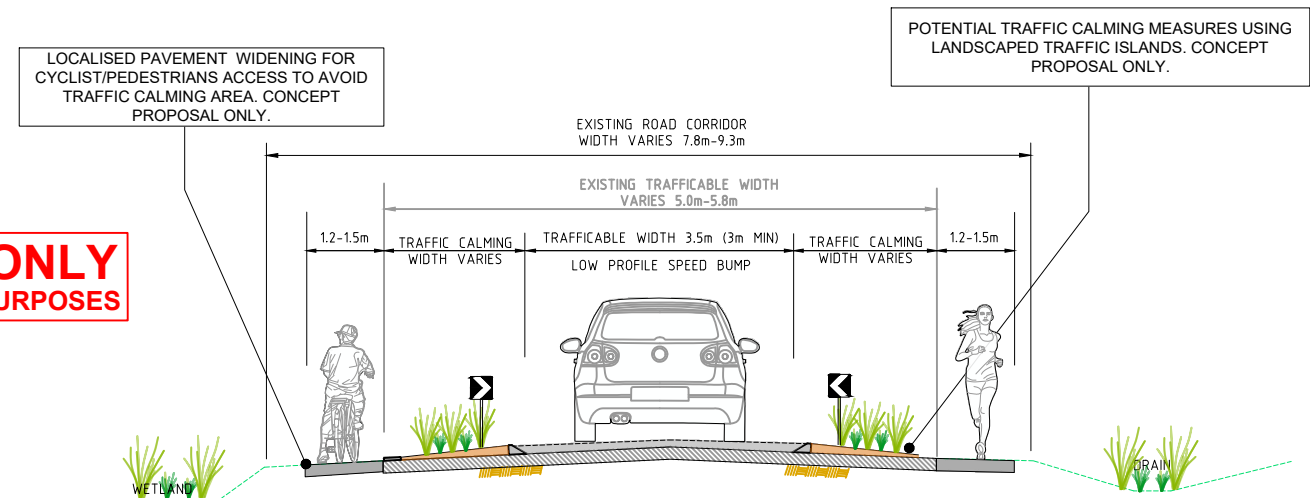


IMAGE 3: MURRAY ROAD FACING EAST

SCALE: NOT TO SCALE

**CONCEPT ONLY
FOR DISCUSSION PURPOSES**



TYPICAL SECTION 3
WARD ROAD TO BELLARINE HWY

SCALE: NOT TO SCALE



DESIGN PLANS ARE CONCEPTUAL FOR DISCUSSION PURPOSES ONLY. PROPOSALS SHOWN HAVE BEEN NOMINATED BY THE BOROUGH OF QUEENSCLIFFE FOR THE PURPOSE OF PRELIMINARY REVIEWS AND DISCUSSIONS AND ARE SUBJECT TO DETAILED INVESTIGATIONS, APPROVALS AND DESIGNS.

RELEASE DETAILS

NO.	DESCRIPTION	DATE	DOCUMENT STATUS	APP.
P2	CONCEPT OPTION	14.12.23	CONCEPT ONLY	
P1	CONCEPT OPTION	01.12.23	CONCEPT ONLY	



SWAN HILL, VIC 3585
OCEAN GROVE, VIC 3226
P. 03 50332189
P. 03 52562220
www.heconsult.com.au
DESIGNED JH NOV 23
DRAWN HW NOV 23



Scale 1:300 (A1)

BOROUGH OF QUEENSCLIFFE
MURRAY ROAD SHARED PATH CONCEPTS
MURRAY ROAD
QUEENSCLIFF, VICTORIA
CONCEPT OPTION 1
WARD ROAD TO BELLARINE HIGHWAY

DRAWING NO. 23083.01_SD03
SHEET NO. 03 of 03

REVISION NO. P2
A1
CAD: 23083.01_SD.dwg

© Heil Engineering Consultants P/L
THIS DOCUMENT IS COPYRIGHTED AND MAY ONLY BE USED FOR THE PURPOSE FOR WHICH IT WAS COMMISSIONED. UNAUTHORISED USE PROHIBITED. ALL DIMENSIONS AND LEVELS TO BE CHECKED ON THE PROJECT BEFORE COMMENCING ANY WORKS OR SHOP DRAWINGS. DRAWINGS NOT TO BE SCALED.