

BOROUGH OF QUEENSCLIFFE

MURRAY ROAD SHARED PATH CONCEPTS

CONCEPT OPTION 3

HYBRID TWO WAY & ONE WAY TRAFFIC SYSTEM

LOCATION:

MURRAY ROAD, POINT LONSDALE
QUEENSCLIFF, VIC

CONCEPT ONLY
FOR DISCUSSION PURPOSES

Project No.: 23083.03

Drawing Number	Sheet Number	Plan Title
23083.03_SD00	0	COVER PLAN & DRAWING INDEX
23083.03_SD01	1	FELLOWS ROAD TO NELSON ROAD
23083.03_SD02	2	NELSON ROAD TO WARD ROAD
23083.03_SD03	3	WARD ROAD TO BELLARINE HIGHWAY



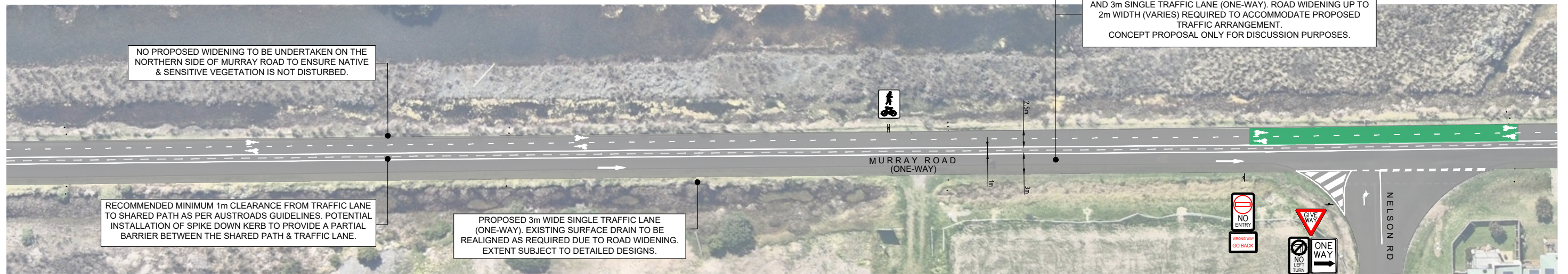
RELEASE DETAILS

REV	DESCRIPTION	DATE	DOCUMENT STATUS	APP.
P2	CONCEPT PROPOSAL ONLY FOR DISCUSSION	14.12.23	CONCEPT ONLY	
P1	CONCEPT PROPOSAL ONLY FOR DISCUSSION	30.11.23	CONCEPT ONLY	





MURRAY ROAD PART PLAN 1 - FELLOWS RD TO NELSON RD
SCALE: 1:300 (A1)



MURRAY ROAD PART PLAN 2 - FELLOWS RD TO NELSON RD
SCALE: 1:300 (A1)



IMAGE 1: MURRAY ROAD FACING EAST
SCALE: NOT TO SCALE

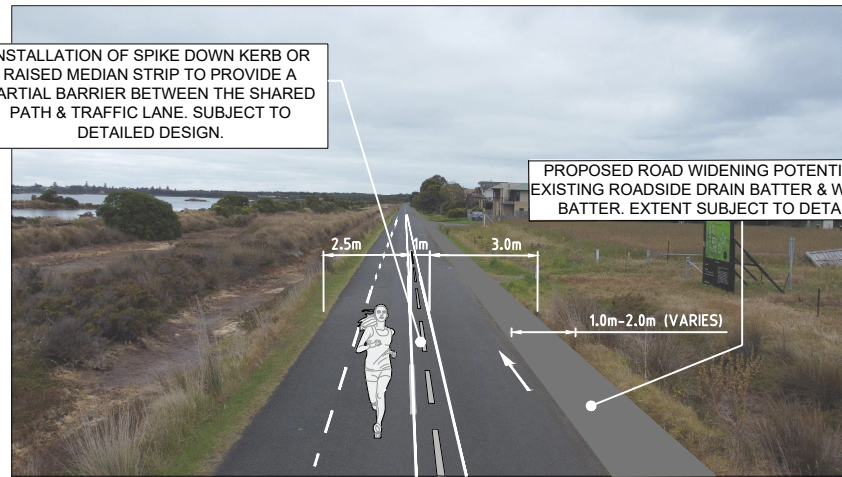
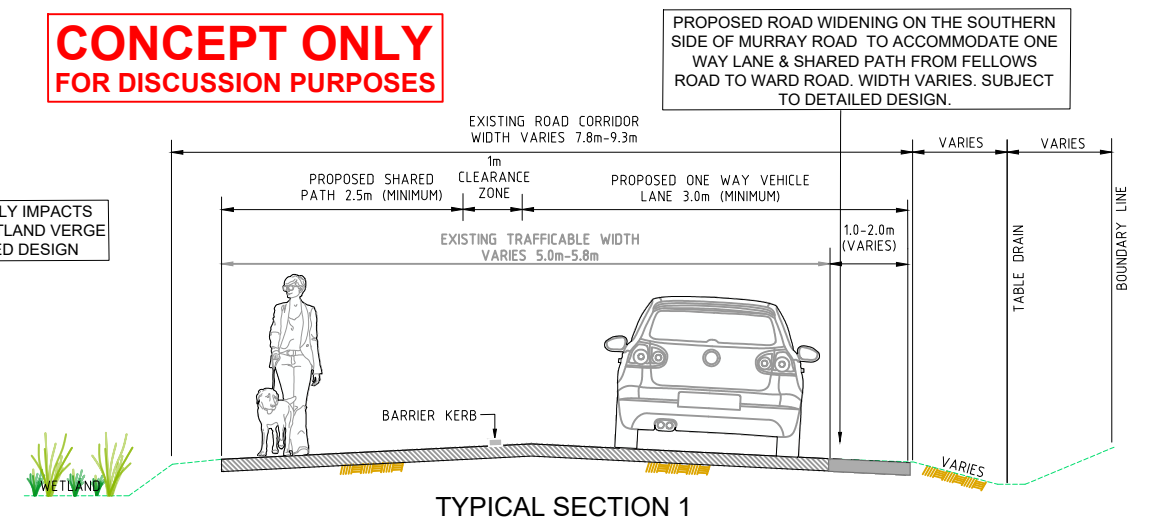


IMAGE 2: MURRAY ROAD FACING EAST
SCALE: NOT TO SCALE

**CONCEPT ONLY
FOR DISCUSSION PURPOSES**



TYPICAL SECTION 1
FELLOWS ROAD TO NELSON ROAD
SCALE: NOT TO SCALE



DESIGN PLANS ARE CONCEPTUAL FOR DISCUSSION PURPOSES ONLY. PROPOSALS SHOWN HAVE BEEN NOMINATED BY THE BOROUGH OF QUEENSCLIFFE FOR THE PURPOSE OF PRELIMINARY REVIEWS AND DISCUSSIONS AND ARE SUBJECT TO DETAILED INVESTIGATIONS, APPROVALS AND DESIGNS.

RELEASE DETAILS

NO.	DESCRIPTION	DATE	DOCUMENT STATUS	APP.
P2	CONCEPT OPTION	14.12.23	CONCEPT ONLY	
P1	CONCEPT OPTION	30.11.23	CONCEPT ONLY	



SWAN HILL, VIC 3585 P. 03 50332189
OCEAN GROVE, VIC 3226 P. 03 52562220 www.heiconsult.com.au
DESIGNED JH NOV 23
DRAWN HW NOV 23



Scale 1:300 (A1)

BOROUGH OF QUEENSCLIFFE
MURRAY ROAD SHARED PATH CONCEPTS

MURRAY ROAD
QUEENSCLIFF, VICTORIA
**CONCEPT OPTION 3
FELLOWS ROAD TO NELSON ROAD**

DRAWING NO. 23083_SD01
SHEET NO. 01 of 03

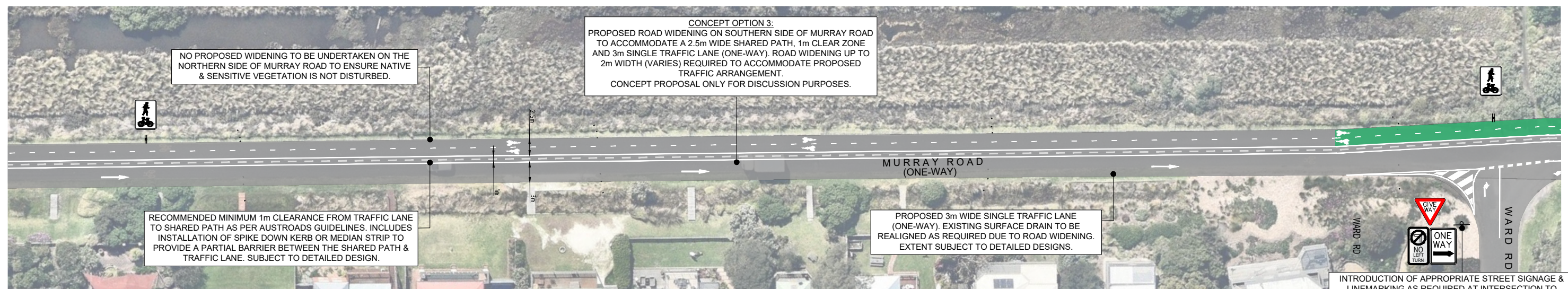
REVISION NO. P2
A1
CAD: 23083_SD.dwg

© Heil Engineering Consultants P/L
THIS DOCUMENT IS COPYRIGHTED AND MAY ONLY BE USED FOR THE PURPOSE FOR WHICH IT WAS COMMISSIONED. UNAUTHORISED USE PROHIBITED. ALL DIMENSIONS AND LEVELS TO BE CHECKED ON THE PROJECT BEFORE COMMENCING ANY WORKS OR SHOP DRAWINGS. DRAWINGS NOT TO BE SCALED.



MURRAY ROAD PART PLAN 3 - NELSON RD TO WARD RD

SCALE: 1:300 (A1)



MURRAY ROAD PART PLAN 4 - NELSON RD TO WARD RD

SCALE: 1:300 (A1)

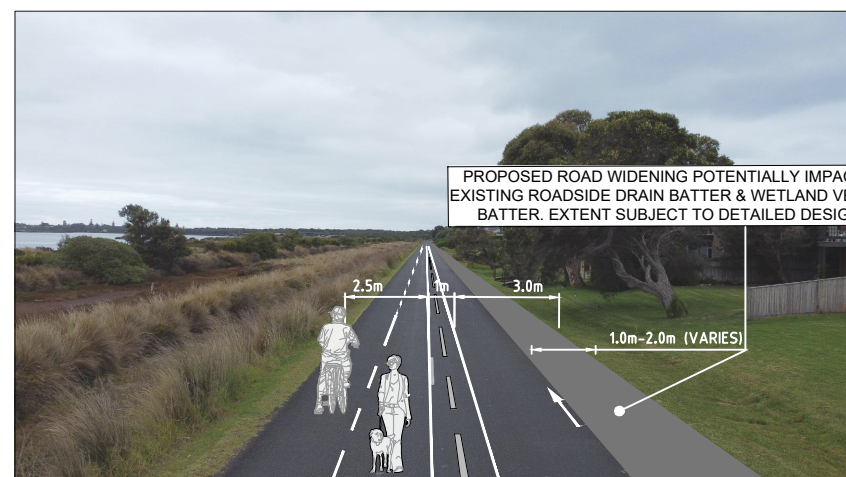


IMAGE 3: MURRAY ROAD FACING EAST
SCALE: NOT TO SCALE


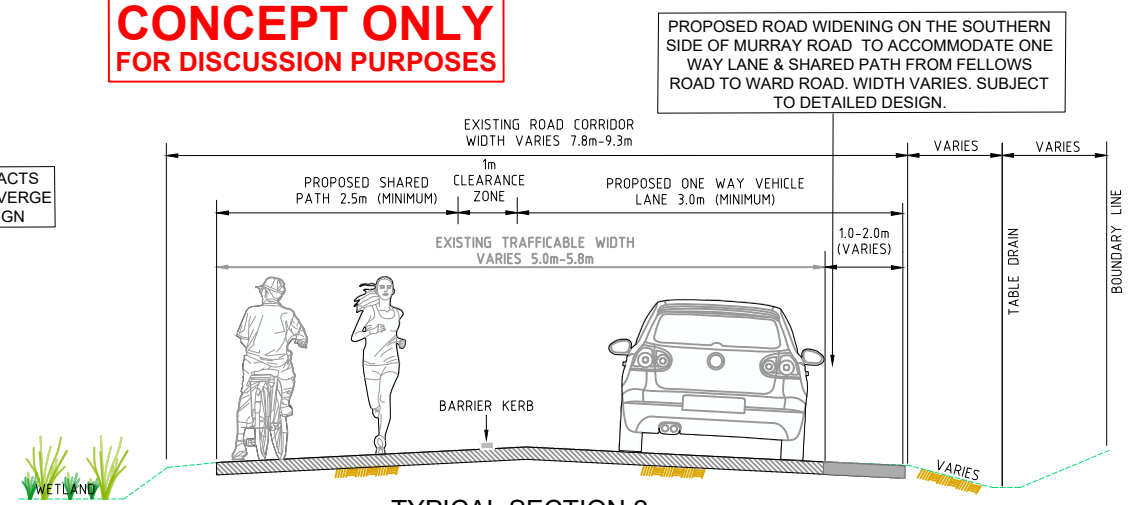


IMAGE 4: MURRAY ROAD FACING EAST
SCALE: NOT TO SCALE

**CONCEPT ONLY
FOR DISCUSSION PURPOSES**



TYPICAL SECTION 2
NELSON TO WARD ROAD
SCALE: NOT TO SCALE



DESIGN PLANS ARE CONCEPTUAL FOR DISCUSSION PURPOSES ONLY. PROPOSALS SHOWN HAVE BEEN NOMINATED BY THE BOROUGH OF QUEENSCLIFFE FOR THE PURPOSE OF PRELIMINARY REVIEWS AND DISCUSSIONS AND ARE SUBJECT TO DETAILED INVESTIGATIONS, APPROVALS AND DESIGNS.

RELEASE DETAILS

NO.	DESCRIPTION	DATE	DOCUMENT STATUS	APP.
P2	CONCEPT OPTION	14.12.23	CONCEPT ONLY	
P1	CONCEPT OPTION	30.11.23	CONCEPT ONLY	



• Urban Development • Project Management •
• Infrastructure Design • Construction Administration •

SWAN HILL, VIC 3585 P. 03 50332189
OCEAN GROVE, VIC 3226 P. 03 52562220 www.heconsult.com.au

DESIGNED JH NOV 23
DRAWN HW NOV 23



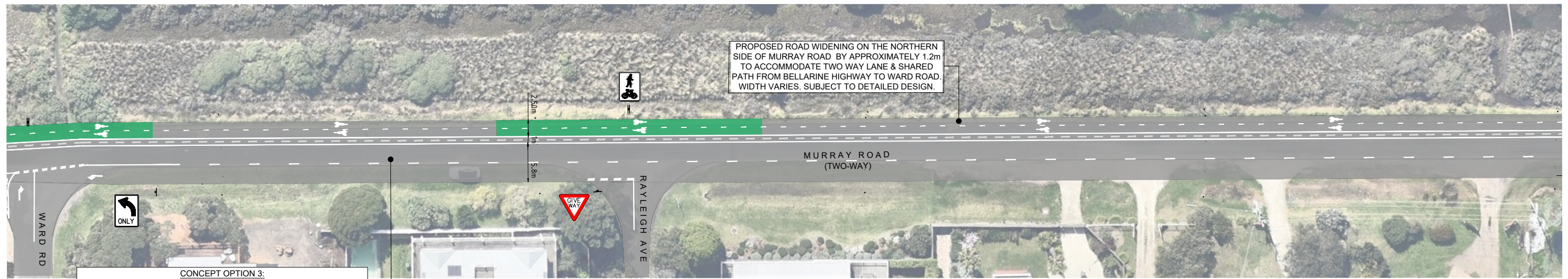
0 3 6 12
Scale 1:300 (A1)

BOROUGH OF QUEENSCLIFFE
MURRAY ROAD SHARED PATH CONCEPTS
MURRAY ROAD
QUEENSCLIFF, VICTORIA
CONCEPT OPTION 3
NELSON ROAD TO WARD ROAD

DRAWING NO. 23083_SD02
SHEET NO. 02 of 03

REVISION NO. P2
A1
CAD: 23083_SD.dwg

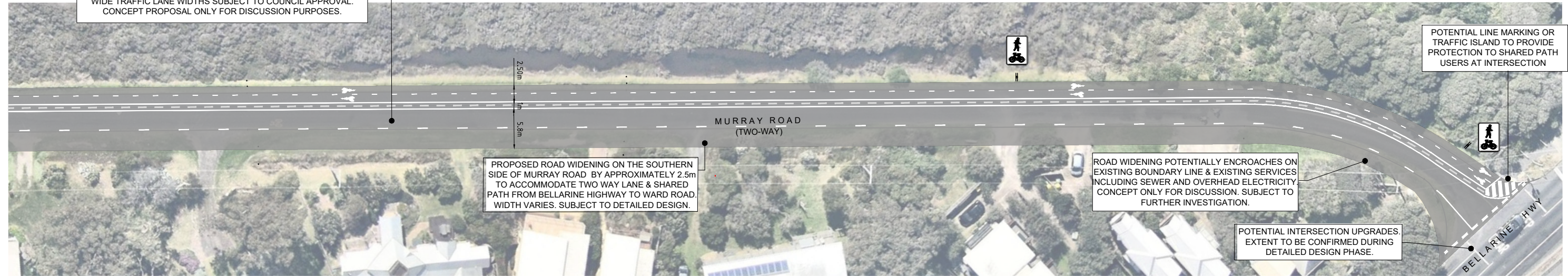
© Heil Engineering Consultants P/L
THIS DOCUMENT IS COPYRIGHTED AND MAY ONLY BE USED FOR THE PURPOSE FOR WHICH IT WAS COMMISSIONED. UNAUTHORISED USE PROHIBITED. ALL DIMENSIONS AND LEVELS TO BE CHECKED ON THE PROJECT BEFORE COMMENCING ANY WORKS OR SHOP DRAWINGS. DRAWINGS NOT TO BE SCALED.



CONCEPT OPTION 3:
 PROPOSED ROAD WIDENING ON BOTH THE NORTHERN & SOUTHERN SIDE OF MURRAY ROAD TO ACCOMMODATE A 2.5m WIDE SHARED PATH. ROAD WIDENING TO BE A MINIMUM OF 3.5m TO ENSURE 1m CLEARANCE FROM TRAFFIC LANE TO SHARED PATH. FOR TWO 2.9m WIDE TRAFFIC LANE WIDTHS SUBJECT TO COUNCIL APPROVAL. CONCEPT PROPOSAL ONLY FOR DISCUSSION PURPOSES.

MURRAY ROAD PART PLAN 5 - WARD RD TO BELLARINE HWY

SCALE: 1:300 (A1)



PROPOSED ROAD WIDENING ON THE SOUTHERN SIDE OF MURRAY ROAD BY APPROXIMATELY 2.5m TO ACCOMMODATE TWO WAY LANE & SHARED PATH FROM BELLARINE HIGHWAY TO WARD ROAD. WIDTH VARIES. SUBJECT TO DETAILED DESIGN.

ROAD WIDENING POTENTIALLY ENCROACHES ON EXISTING BOUNDARY LINE & EXISTING SERVICES INCLUDING SEWER AND OVERHEAD ELECTRICITY. CONCEPT ONLY FOR DISCUSSION. SUBJECT TO FURTHER INVESTIGATION.

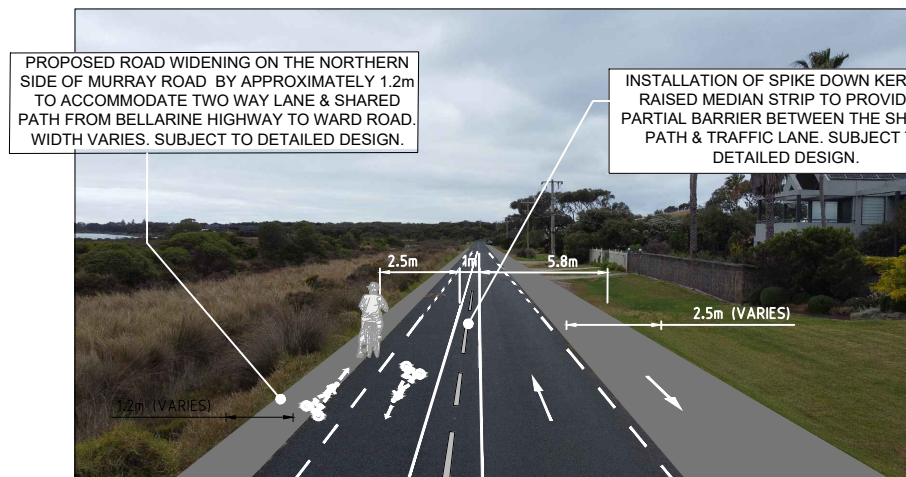
POTENTIAL INTERSECTION UPGRADES. EXTENT TO BE CONFIRMED DURING DETAILED DESIGN PHASE.

POTENTIAL LINE MARKING OR TRAFFIC ISLAND TO PROVIDE PROTECTION TO SHARED PATH USERS AT INTERSECTION

MURRAY ROAD PART PLAN 6 - WARD RD TO BELLARINE HWY

SCALE: 1:300 (A1)

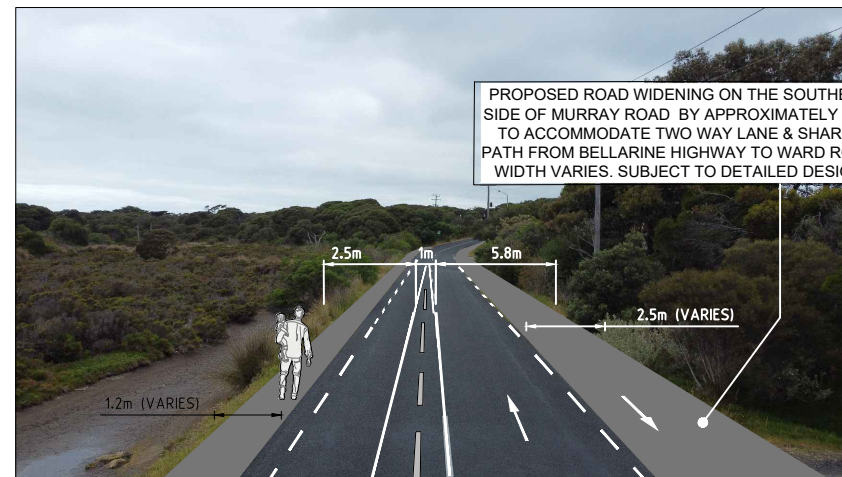
CONCEPT ONLY FOR DISCUSSION PURPOSES



PROPOSED ROAD WIDENING ON THE NORTHERN SIDE OF MURRAY ROAD BY APPROXIMATELY 1.2m TO ACCOMMODATE TWO WAY LANE & SHARED PATH FROM BELLARINE HIGHWAY TO WARD ROAD. WIDTH VARIES. SUBJECT TO DETAILED DESIGN.

INSTALLATION OF SPIKE DOWN KERB OR RAISED MEDIAN STRIP TO PROVIDE A PARTIAL BARRIER BETWEEN THE SHARED PATH & TRAFFIC LANE. SUBJECT TO DETAILED DESIGN.

IMAGE 1: MURRAY ROAD FACING EAST
 SCALE: NOT TO SCALE

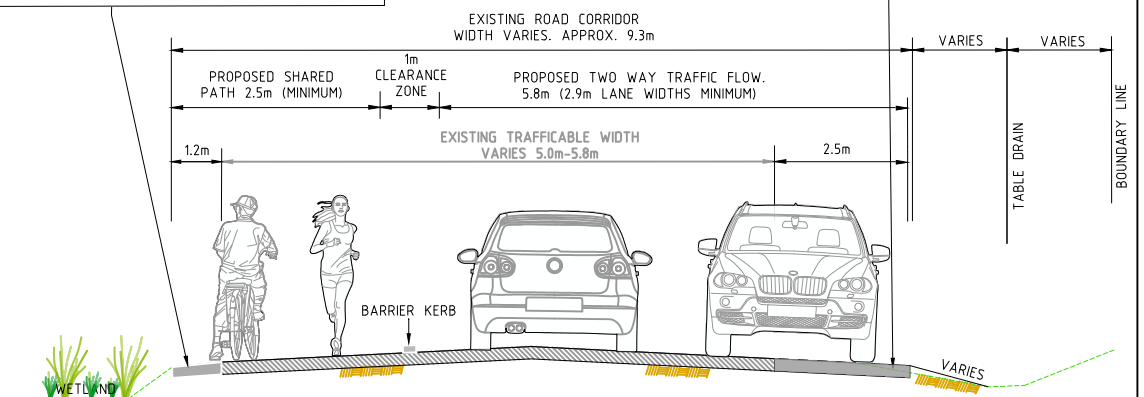


PROPOSED ROAD WIDENING ON THE SOUTHERN SIDE OF MURRAY ROAD BY APPROXIMATELY 2.5m TO ACCOMMODATE TWO WAY LANE & SHARED PATH FROM BELLARINE HIGHWAY TO WARD ROAD. WIDTH VARIES. SUBJECT TO DETAILED DESIGN.

IMAGE 2: MURRAY ROAD FACING EAST
 SCALE: NOT TO SCALE

PROPOSED ROAD WIDENING ON THE NORTHERN SIDE OF MURRAY ROAD BY APPROXIMATELY 1.2m TO ACCOMMODATE TWO WAY LANE & SHARED PATH FROM BELLARINE HIGHWAY TO WARD ROAD. WIDTH VARIES. SUBJECT TO DETAILED DESIGN.

PROPOSED ROAD WIDENING ON THE SOUTHERN SIDE OF MURRAY ROAD BY APPROXIMATELY 2.5m TO ACCOMMODATE TWO WAY LANE & SHARED PATH FROM BELLARINE HIGHWAY TO WARD ROAD. WIDTH VARIES. SUBJECT TO DETAILED DESIGN.



TYPICAL SECTION 3
WARD ROAD TO BELLARINE HWY
 SCALE: NOT TO SCALE



DESIGN PLANS ARE CONCEPTUAL FOR DISCUSSION PURPOSES ONLY. PROPOSALS SHOWN HAVE BEEN NOMINATED BY THE BOROUGH OF QUEENSCLIFFE FOR THE PURPOSE OF PRELIMINARY REVIEWS AND DISCUSSIONS AND ARE SUBJECT TO DETAILED INVESTIGATIONS, APPROVALS AND DESIGNS.

RELEASE DETAILS

NO.	DESCRIPTION	DATE	DOCUMENT STATUS	APP.
P2	CONCEPT OPTION	14.12.23	CONCEPT ONLY	
P1	CONCEPT OPTION	30.11.23	CONCEPT ONLY	



SWAN HILL, VIC 3585
 OCEAN GROVE, VIC 3226
 P: 03 50332189
 P: 03 52562220
 www.heiconsult.com.au



Scale 1:300 (A1)

BOROUGH OF QUEENSCLIFFE
MURRAY ROAD SHARED PATH CONCEPTS

MURRAY ROAD
QUEENSCLIFF, VICTORIA
CONCEPT OPTION 3
WARD ROAD TO BELLARINE HIGHWAY

DRAWING NO. 23083_SD03
 SHEET NO. 03 of 03

REVISION NO. P2
 CAD: 23083_SD.dwg

© Heil Engineering Consultants P/L
 THIS DOCUMENT IS COPYRIGHTED AND MAY ONLY BE USED FOR THE PURPOSE FOR WHICH IT WAS COMMISSIONED. UNAUTHORISED USE PROHIBITED. ALL DIMENSIONS AND LEVELS TO BE CHECKED ON THE PROJECT BEFORE COMMENCING ANY WORKS OR SHOP DRAWINGS. DRAWINGS NOT TO BE SCALED.